





Applicant's Name:	
Application Date:	



## CHECKLIST 1

### General Plan Information

The following information must be provided on each plan or in support of each plan submitted to the City of Belle Meade for review:	Included	Not Applicable
Topographic Map of subject property with contour intervals of at least two (2) feet set to scale of 1" = 50' (or other more appropriate scale as approved by the City of Belle Meade) including sufficient surrounding topography and structures to ascertain adjacent off-site drainage patterns		
Existing contours and conditions (i.e. existing topography and showing the <b>outline of existing structures and pavement indicating any pavement or structures to be removed</b> )		
 Proposed contours and conditions (i.e. proposed topography tying into existing topography and <b>showing the outline of proposed structures and pavement</b> )		
 Breakdown of existing and proposed impervious surfaces <b>in table format</b>		
 Locations of existing drainage ways such as ditches, pipes, streams, intermittent streams, and wet weather conveyances, showing buffers if applicable, within and adjacent to the property		
Locations of utility, roadway, and drainage easements within the property		
Designated floodways and floodplains, showing elevations		
 Approximate limits of proposed land disturbing activity (i.e. a boundary line encompassing the location(s) of the proposed land disturbance activity)		
Proposed drainage network		